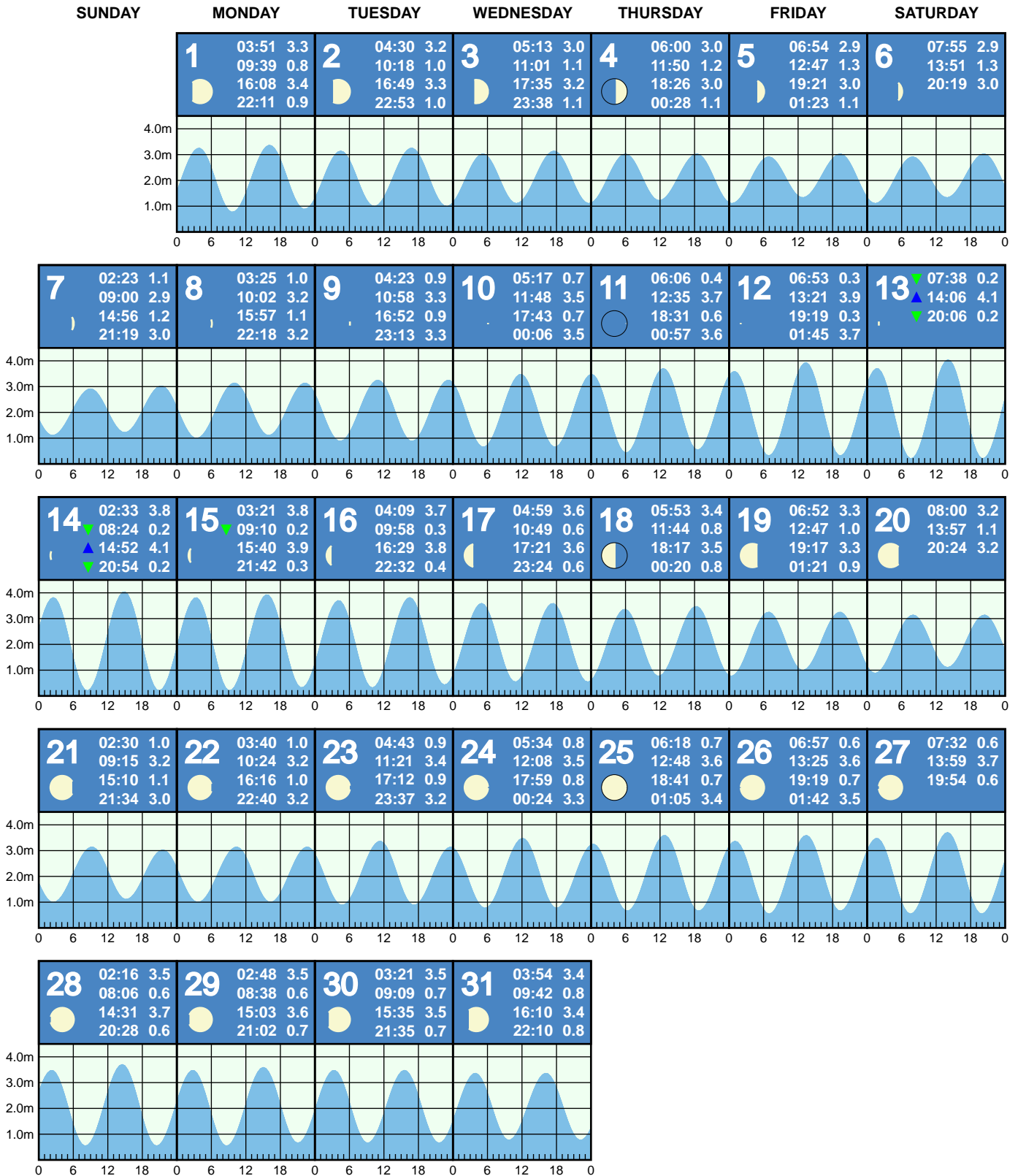


TIDAL PREDICTIONS FOR WHAKAPIRAU

(based on Port Taranaki)

JANUARY 2024



Blue and green triangles indicate highest and lowest tides of the month, respectively. Major moon phases are circled in black.

This tide table was calculated using secondary port info at <https://www.linz.govt.nz/sites/default/files/2023-07/Secondary-ports-2023-24.csv>
 Calculated using MSL, Range Ratio, high and low water time differences.

NOTE: These tide predictions are not official tide tables as specified in Maritime Rules Part 25 Nautical Charts and Publications (pursuant to Section 36 of the Maritime Transport Act 1994).

All times are adjusted for daylight savings time.

(c) Copyright 2024, offloop.net

TIDAL PREDICTIONS FOR WHAKAPIRAU

(based on Port Taranaki)

FEBRUARY 2024

SUNDAY

MONDAY

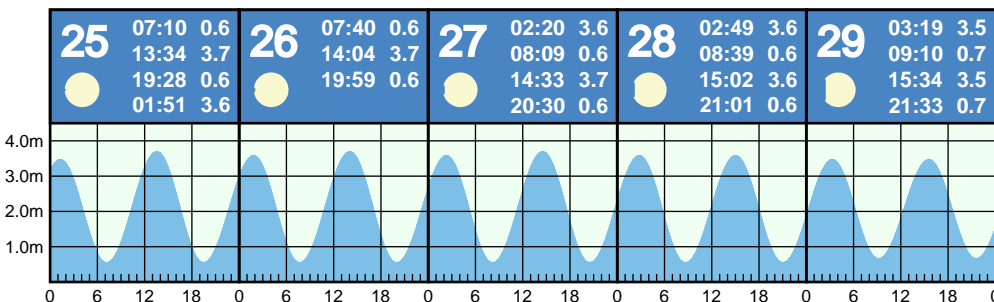
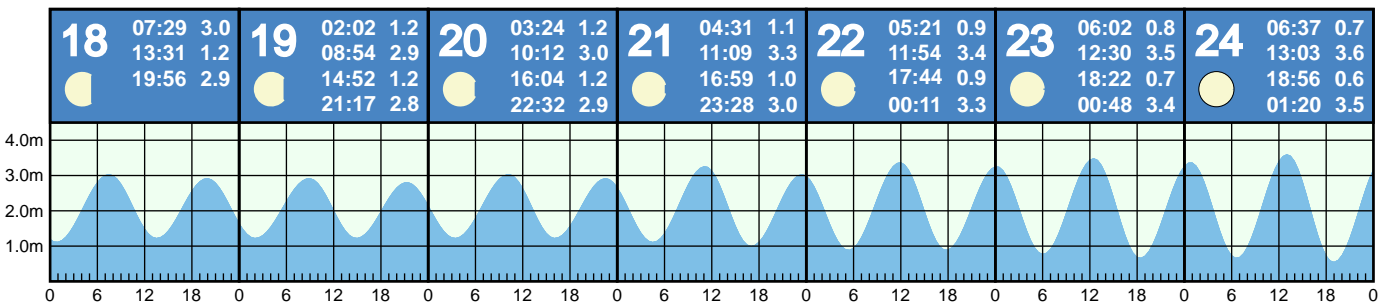
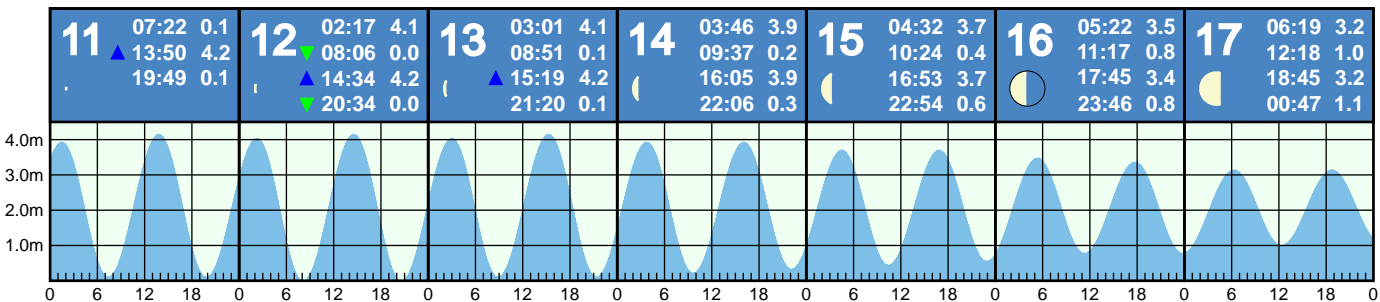
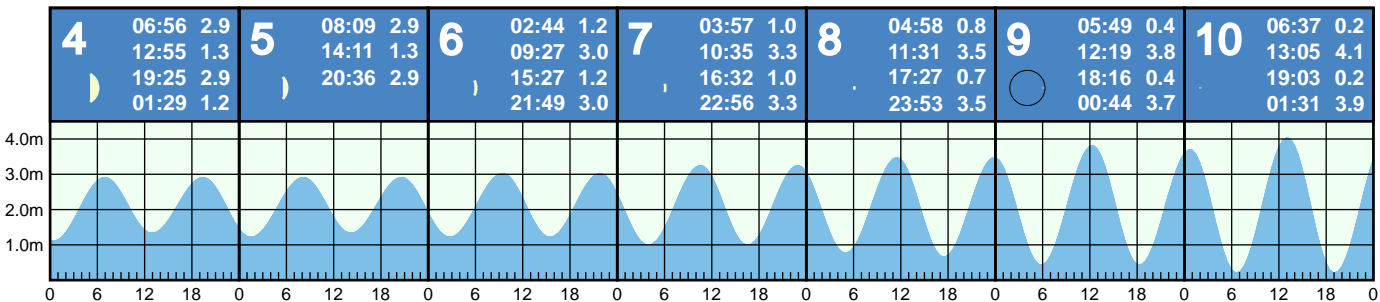
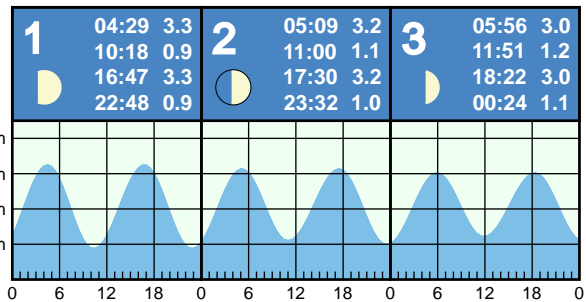
TUESDAY

WEDNESDAY

THURSDAY

FRIDAY

SATURDAY



Blue and green triangles indicate highest and lowest tides of the month, respectively. Major moon phases are circled in black.

This tide table was calculated using secondary port info at <https://www.linz.govt.nz/sites/default/files/2023-07/Secondary-ports-2023-24.csv>
 Calculated using MSL, Range Ratio, high and low water time differences.

NOTE: These tide predictions are not official tide tables as specified in Maritime Rules Part 25 Nautical Charts and Publications (pursuant to Section 36 of the Maritime Transport Act 1994).


All times are adjusted for daylight savings time.

(c) Copyright 2024, offloop.net

TIDAL PREDICTIONS FOR WHAKAPIRAU

(based on Port Taranaki)

MARCH 2024



Blue and green triangles indicate highest and lowest tides of the month, respectively. Major moon phases are circled in black.

This tide table was calculated using secondary port info at <https://www.linz.govt.nz/sites/default/files/2023-07/Secondary-ports-2023-24.csv>
 Calculated using MSL, Range Ratio, high and low water time differences.

NOTE: These tide predictions are not official tide tables as specified in Maritime Rules Part 25 Nautical Charts and Publications (pursuant to Section 36 of the Maritime Transport Act 1994).

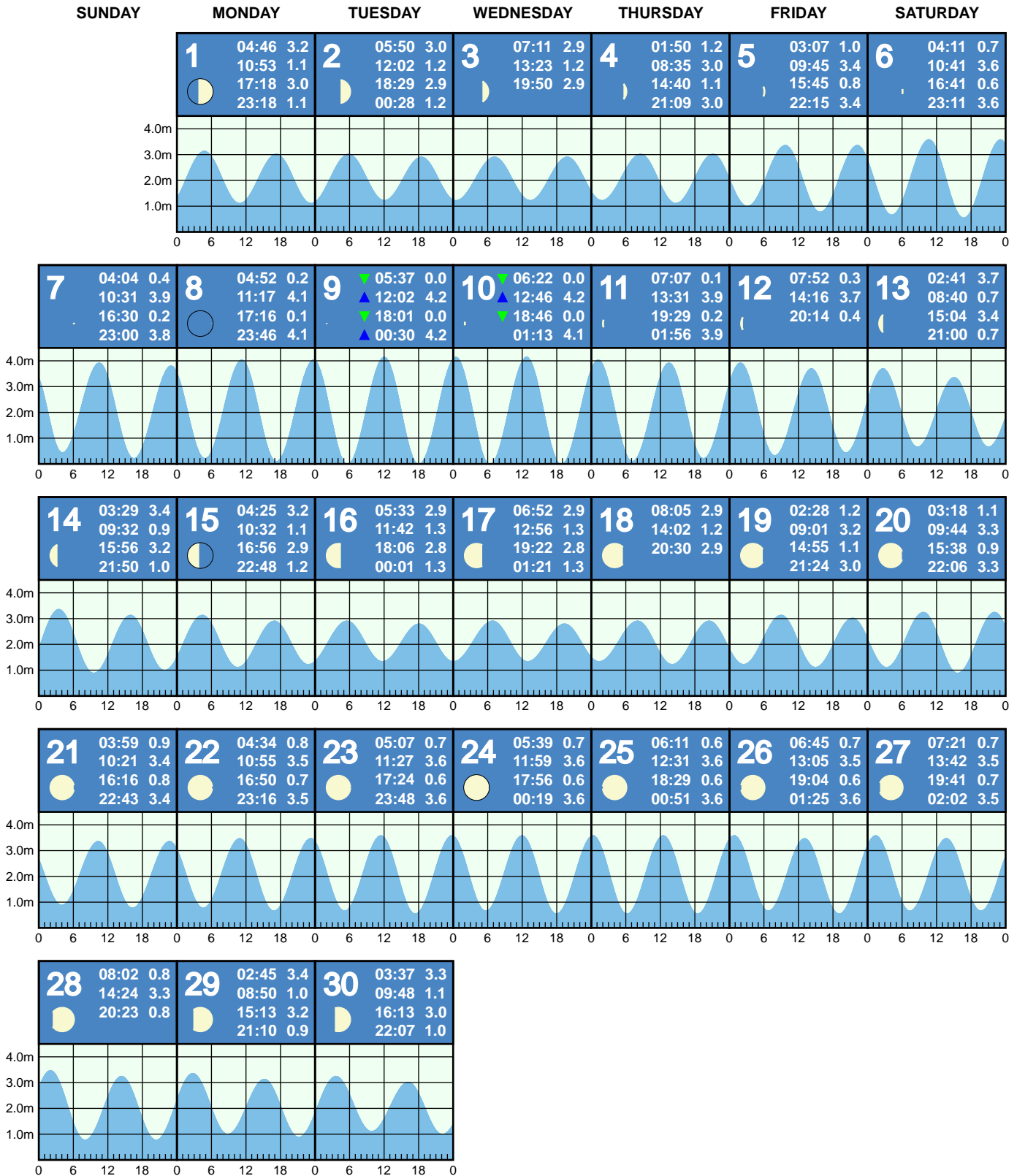
All times are adjusted for daylight savings time.

(c) Copyright 2024, offloop.net

TIDAL PREDICTIONS FOR WHAKAPIRAU

(based on Port Taranaki)

APRIL 2024



Blue and green triangles indicate highest and lowest tides of the month, respectively. Major moon phases are circled in black.

This tide table was calculated using secondary port info at <https://www.linz.govt.nz/sites/default/files/2023-07/Secondary-ports-2023-24.csv>
 Calculated using MSL, Range Ratio, high and low water time differences.

NOTE: These tide predictions are not official tide tables as specified in Maritime Rules Part 25 Nautical Charts and Publications (pursuant to Section 36 of the Maritime Transport Act 1994).

All times are adjusted for daylight savings time.

(c) Copyright 2024, offloop.net

TIDAL PREDICTIONS FOR WHAKAPIRAU

(based on Port Taranaki)

MAY 2024

SUNDAY

MONDAY

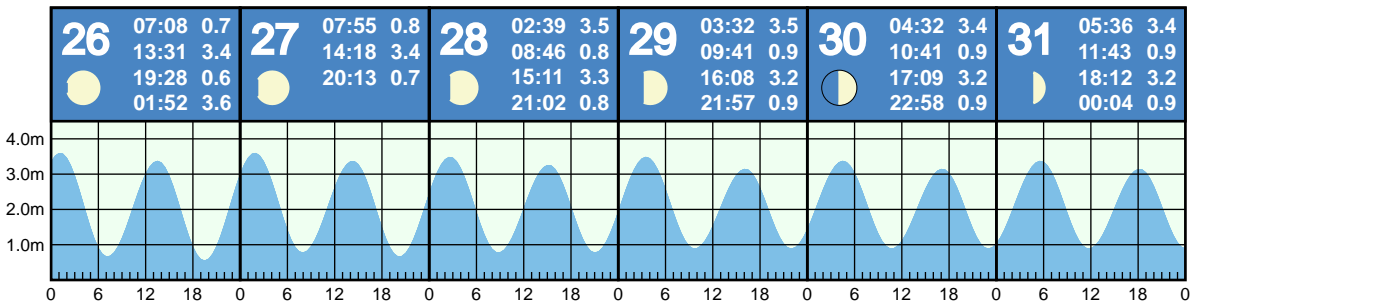
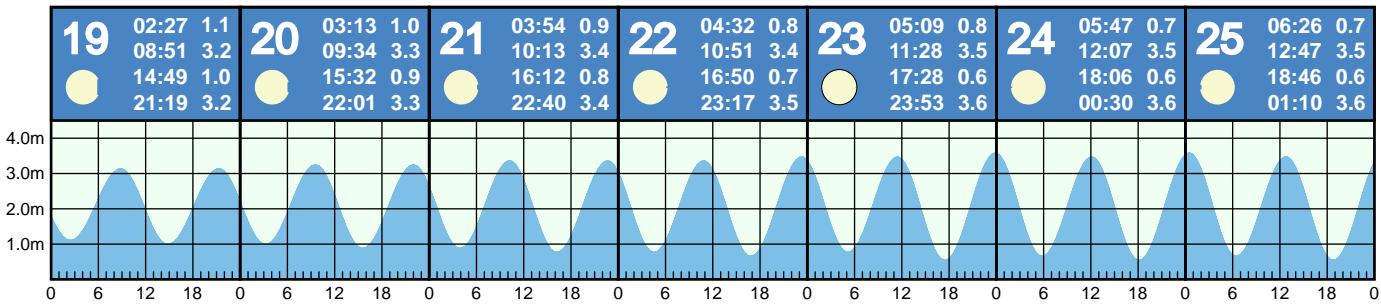
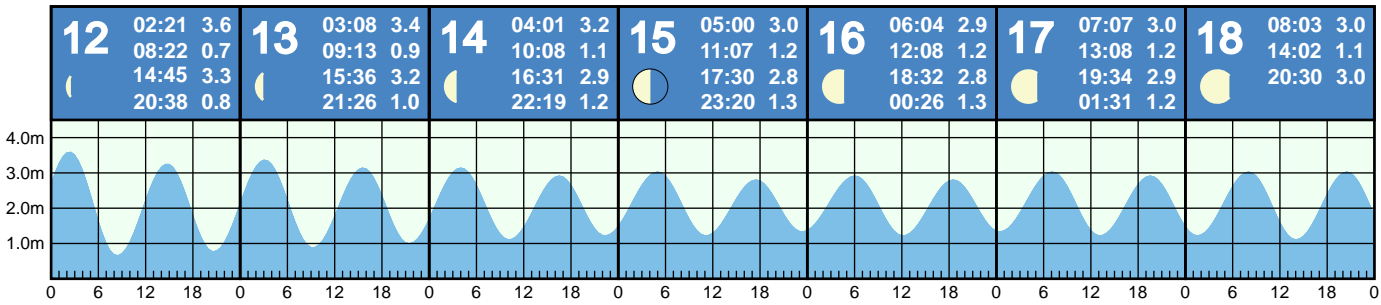
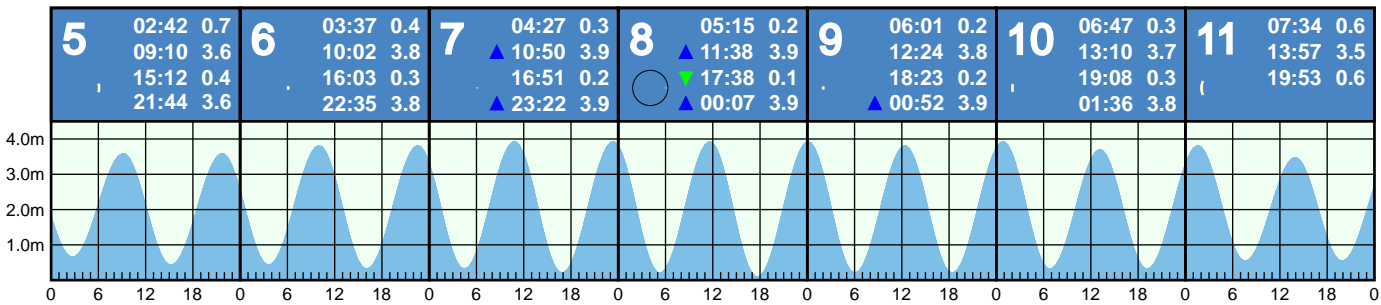
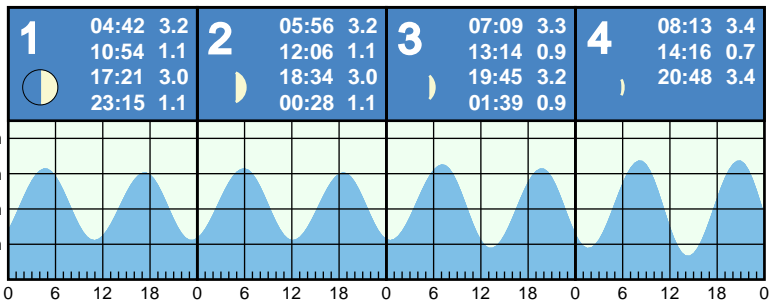
TUESDAY

WEDNESDAY

THURSDAY

FRIDAY

SATURDAY



Blue and green triangles indicate highest and lowest tides of the month, respectively. Major moon phases are circled in black.

This tide table was calculated using secondary port info at <https://www.linz.govt.nz/sites/default/files/2023-07/Secondary-ports-2023-24.csv>
 Calculated using MSL, Range Ratio, high and low water time differences.

NOTE: These tide predictions are not official tide tables as specified in Maritime Rules Part 25 Nautical Charts and Publications (pursuant to Section 36 of the Maritime Transport Act 1994).

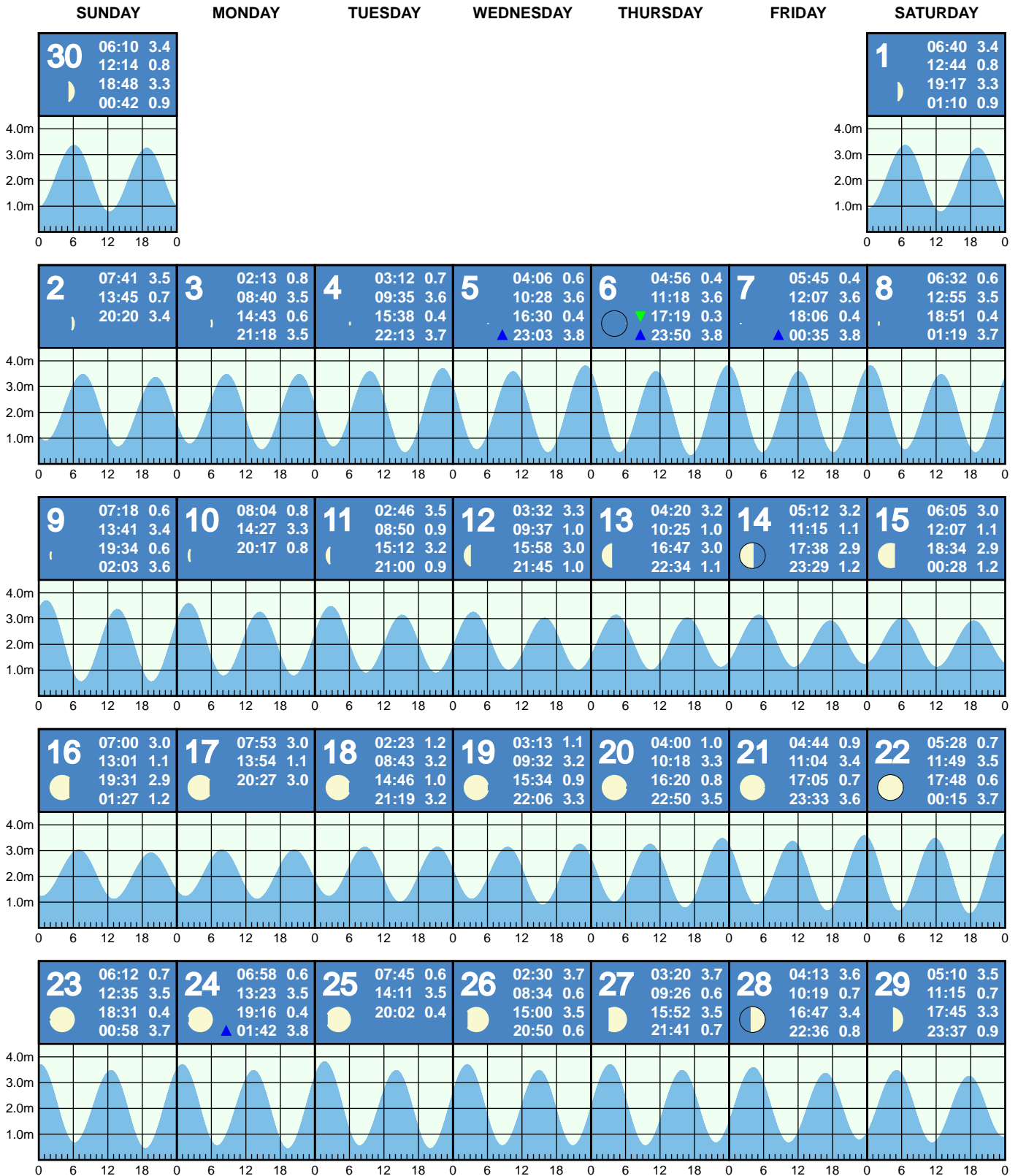
All times are adjusted for daylight savings time.

(c) Copyright 2024, offloop.net

TIDAL PREDICTIONS FOR WHAKAPIRAU

(based on Port Taranaki)

JUNE 2024



Blue and green triangles indicate highest and lowest tides of the month, respectively. Major moon phases are circled in black.

This tide table was calculated using secondary port info at <https://www.linz.govt.nz/sites/default/files/2023-07/Secondary-ports-2023-24.csv>
 Calculated using MSL, Range Ratio, high and low water time differences.

NOTE: These tide predictions are not official tide tables as specified in Maritime Rules Part 25 Nautical Charts and Publications (pursuant to Section 36 of the Maritime Transport Act 1994).

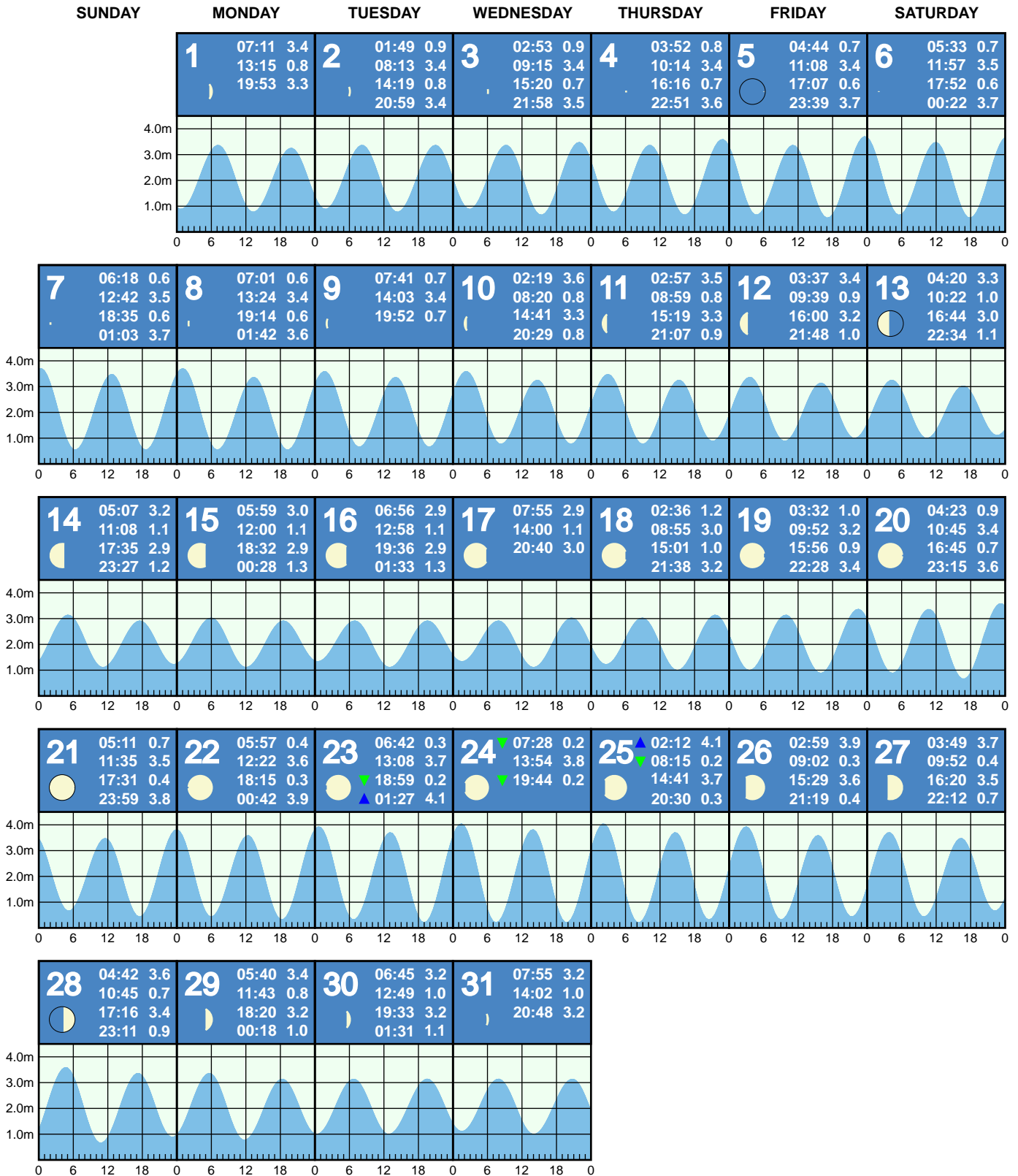
All times are adjusted for daylight savings time.

(c) Copyright 2024, offloop.net

TIDAL PREDICTIONS FOR WHAKAPIRAU

(based on Port Taranaki)

JULY 2024



Blue and green triangles indicate highest and lowest tides of the month, respectively. Major moon phases are circled in black.

This tide table was calculated using secondary port info at <https://www.linz.govt.nz/sites/default/files/2023-07/Secondary-ports-2023-24.csv>
 Calculated using MSL, Range Ratio, high and low water time differences.

NOTE: These tide predictions are not official tide tables as specified in Maritime Rules Part 25 Nautical Charts and Publications (pursuant to Section 36 of the Maritime Transport Act 1994).

All times are adjusted for daylight savings time.

(c) Copyright 2024, offloop.net

TIDAL PREDICTIONS FOR WHAKAPIRAU

(based on Port Taranaki)

AUGUST 2024

SUNDAY

MONDAY

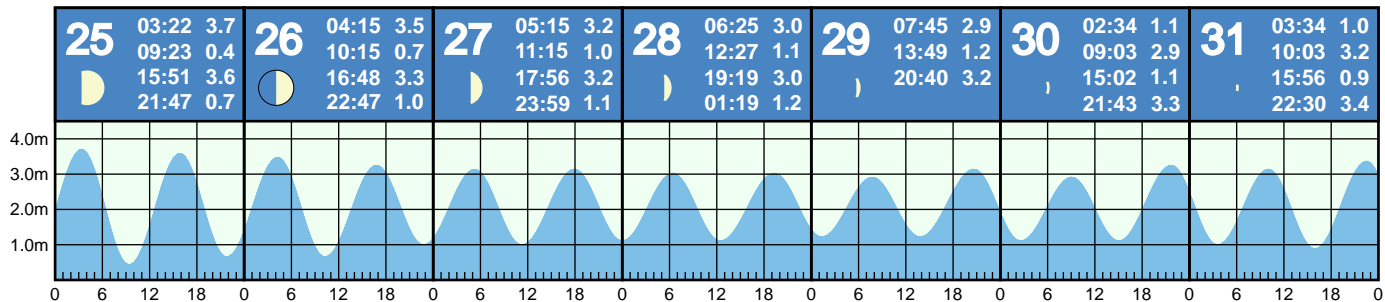
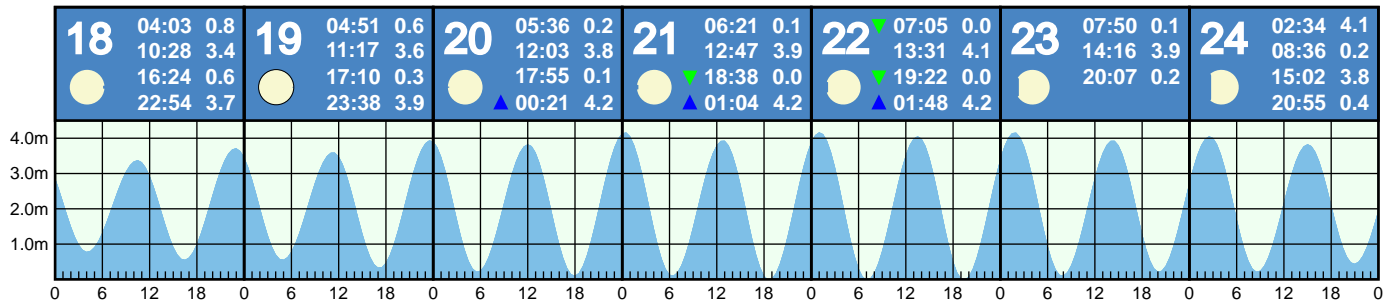
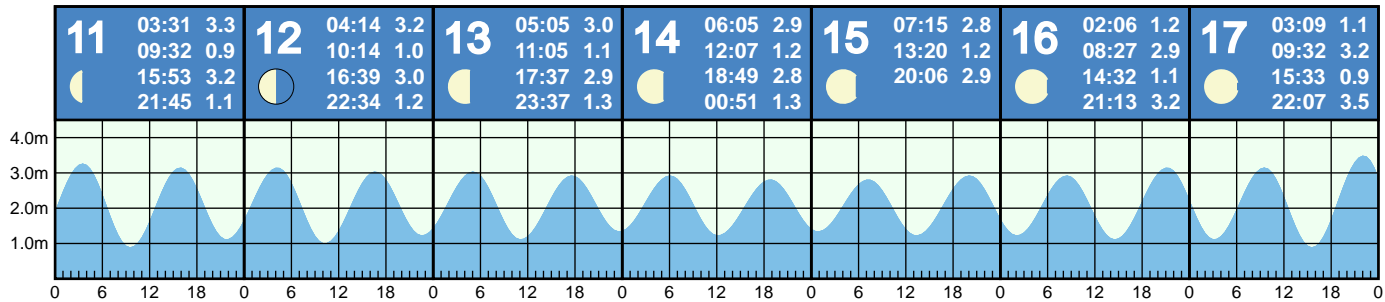
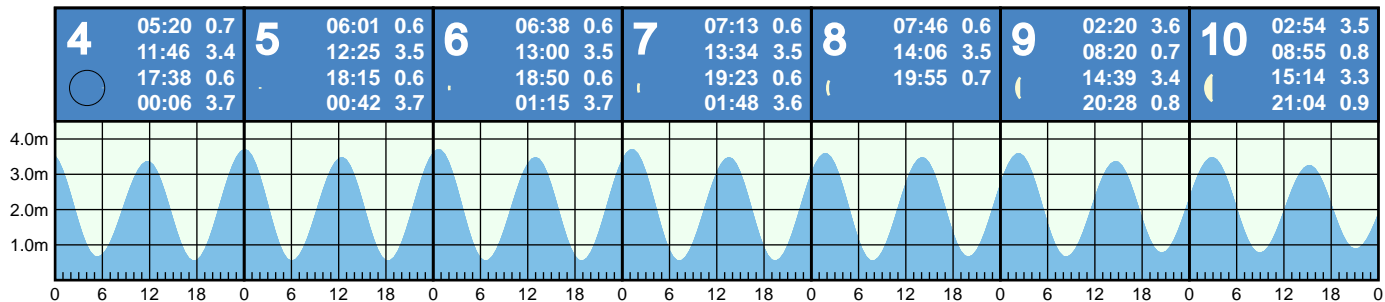
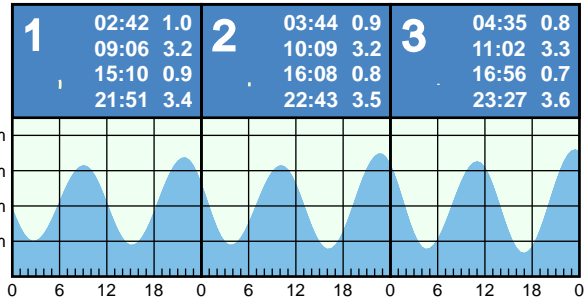
TUESDAY

WEDNESDAY

THURSDAY

FRIDAY

SATURDAY



Blue and green triangles indicate highest and lowest tides of the month, respectively. Major moon phases are circled in black.

This tide table was calculated using secondary port info at <https://www.linz.govt.nz/sites/default/files/2023-07/Secondary-ports-2023-24.csv>
 Calculated using MSL, Range Ratio, high and low water time differences.

NOTE: These tide predictions are not official tide tables as specified in Maritime Rules Part 25 Nautical Charts and Publications (pursuant to Section 36 of the Maritime Transport Act 1994).

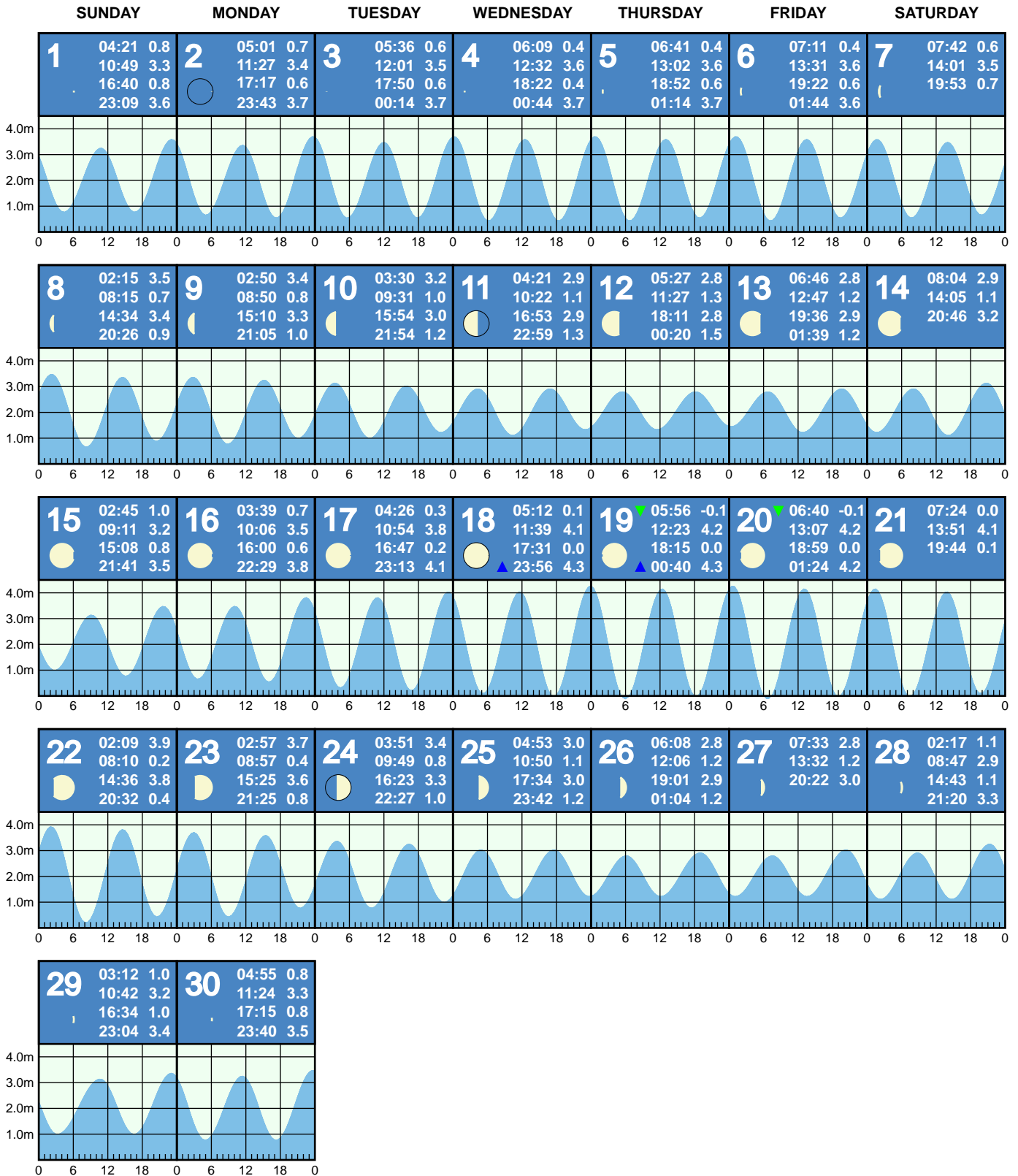
All times are adjusted for daylight savings time.

(c) Copyright 2024, offloop.net

TIDAL PREDICTIONS FOR WHAKAPIRAU

(based on Port Taranaki)

SEPTEMBER 2024



Blue and green triangles indicate highest and lowest tides of the month, respectively. Major moon phases are circled in black.

This tide table was calculated using secondary port info at <https://www.lin.govt.nz/sites/default/files/2023-07/Secondary-ports-2023-24.csv>
 Calculated using MSL, Range Ratio, high and low water time differences.

NOTE: These tide predictions are not official tide tables as specified in Maritime Rules Part 25 Nautical Charts and Publications (pursuant to Section 36 of the Maritime Transport Act 1994).

All times are adjusted for daylight savings time.

(c) Copyright 2024, offloop.net

TIDAL PREDICTIONS FOR WHAKAPIRAU

(based on Port Taranaki)

OCTOBER 2024

SUNDAY

MONDAY

TUESDAY

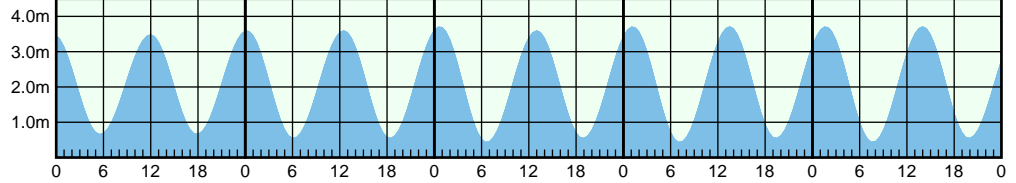
WEDNESDAY

THURSDAY

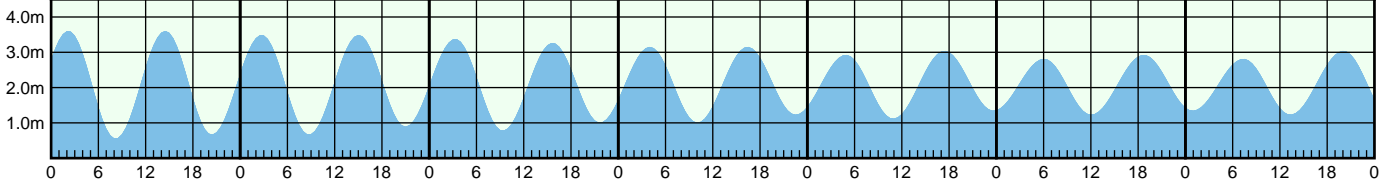
FRIDAY

SATURDAY

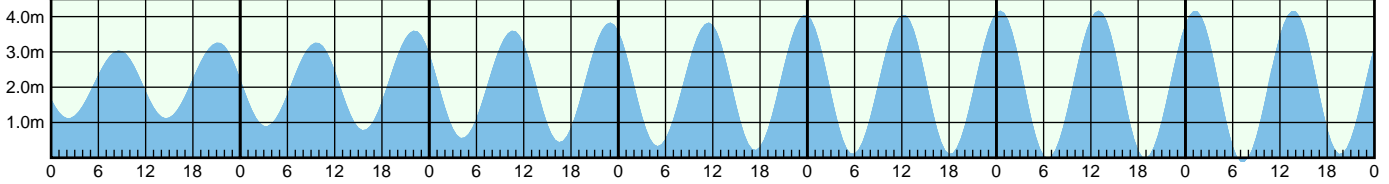
1	05:33 0.7 11:59 3.5 17:50 0.7 00:13 3.6	2	06:06 0.6 12:31 3.6 18:22 0.6 00:43 3.7	3	06:38 0.4 13:01 3.6 18:52 0.6 01:12 3.7	4	07:09 0.4 13:30 3.7 19:22 0.6 01:42 3.7	5	07:39 0.4 14:00 3.7 19:52 0.6
----------	--	----------	--	----------	--	----------	--	----------	-------------------------------------



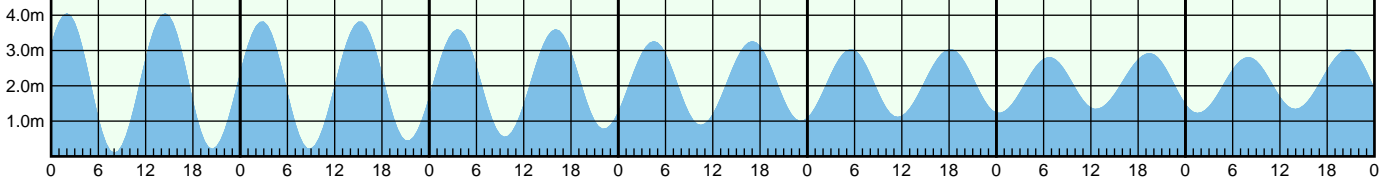
6	02:12 3.6 08:11 0.6 14:30 3.6 20:23 0.7	7	02:44 3.5 08:43 0.7 15:03 3.5 20:58 0.9	8	03:19 3.4 09:20 0.8 15:40 3.3 21:39 1.0	9	04:01 3.2 10:02 1.0 16:25 3.2 22:30 1.2	10	04:55 2.9 10:54 1.1 17:25 3.0 23:37 1.3	11	06:04 2.8 12:01 1.2 18:43 2.9 00:55 1.3	12	07:23 2.8 13:19 1.2 20:05 3.0
----------	--	----------	--	----------	--	----------	--	-----------	--	-----------	--	-----------	-------------------------------------



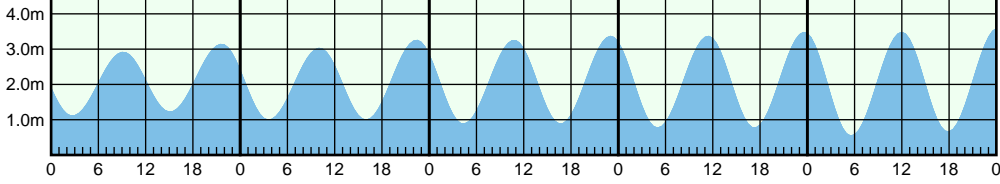
13	02:11 1.1 08:39 3.0 14:35 1.1 21:14 3.3	14	03:15 0.9 09:44 3.3 15:39 0.8 22:10 3.6	15	04:10 0.6 10:40 3.6 16:33 0.4 22:59 3.8	16	04:59 0.3 11:29 3.8 17:21 0.2 23:46 4.1	17	05:46 0.1 12:15 4.1 18:07 0.1 00:31 4.2	18	06:31 0.0 13:00 4.2 18:52 0.0 01:16 4.2	19	07:16 -0.1 13:44 4.2 19:38 0.1 02:01 4.1
-----------	--	-----------	--	-----------	--	-----------	--	-----------	--	-----------	--	-----------	---



20	08:01 0.1 14:29 4.1 20:25 0.2	21	02:48 3.8 08:47 0.2 15:15 3.8 21:14 0.4	22	03:38 3.6 09:35 0.6 16:05 3.6 22:08 0.8	23	04:32 3.3 10:27 0.9 17:02 3.3 23:09 1.0	24	05:34 3.0 11:26 1.1 18:10 3.0 00:18 1.2	25	06:44 2.8 12:37 1.3 19:28 2.9 01:33 1.2	26	08:00 2.8 13:55 1.3 20:42 3.0
-----------	-------------------------------------	-----------	--	-----------	--	-----------	--	-----------	--	-----------	--	-----------	-------------------------------------



27	02:40 1.1 09:10 2.9 15:05 1.2 21:40 3.2	28	03:35 1.0 10:05 3.0 15:58 1.0 22:25 3.3	29	04:19 0.9 10:48 3.3 16:40 0.9 23:03 3.4	30	04:58 0.8 11:26 3.4 17:17 0.8 23:38 3.5	31	05:33 0.6 12:00 3.5 17:51 0.7 00:11 3.6
-----------	--	-----------	--	-----------	--	-----------	--	-----------	--



Blue and green triangles indicate highest and lowest tides of the month, respectively. Major moon phases are circled in black.

This tide table was calculated using secondary port info at <https://www.linz.govt.nz/sites/default/files/2023-07/Secondary-ports-2023-24.csv>
Calculated using MSL, Range Ratio, high and low water time differences.

NOTE: These tide predictions are not official tide tables as specified in Maritime Rules Part 25 Nautical Charts and Publications (pursuant to Section 36 of the Maritime Transport Act 1994).

All times are adjusted for daylight savings time.

(c) Copyright 2024, offloop.net

TIDAL PREDICTIONS FOR WHAKAPIRAU

(based on Port Taranaki)

NOVEMBER 2024

SUNDAY

MONDAY

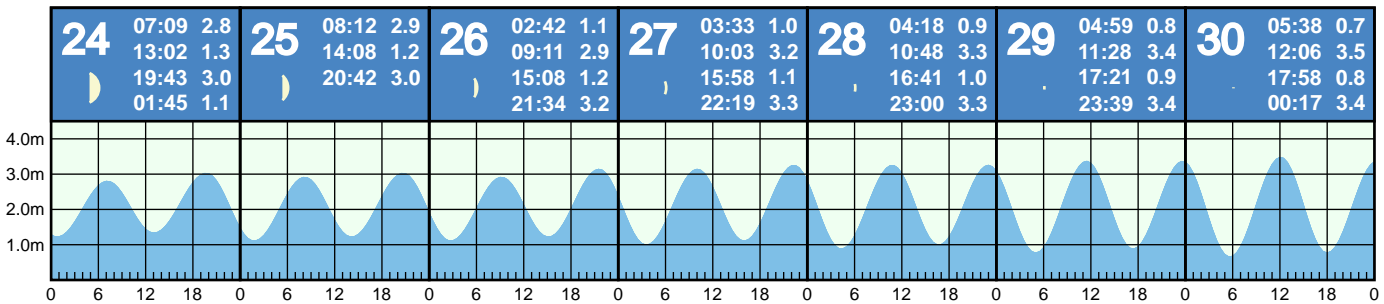
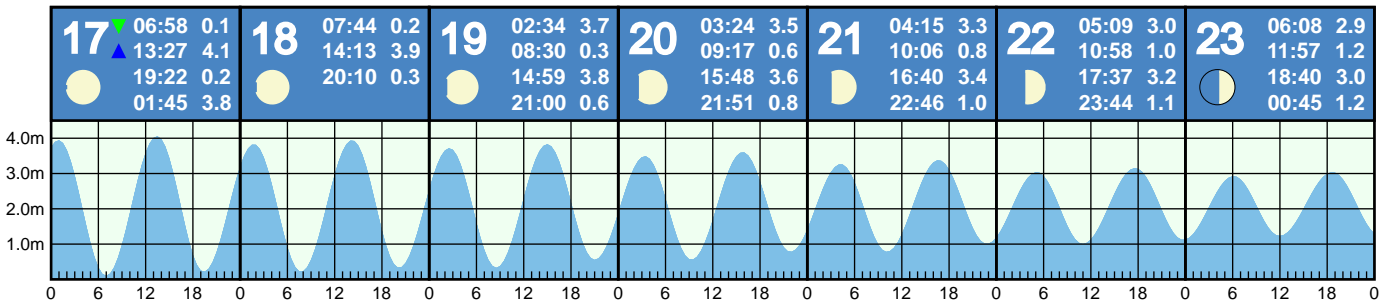
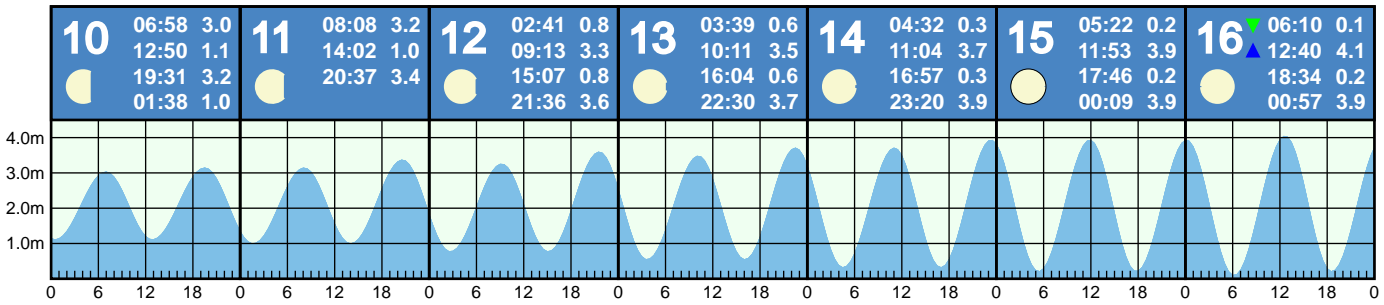
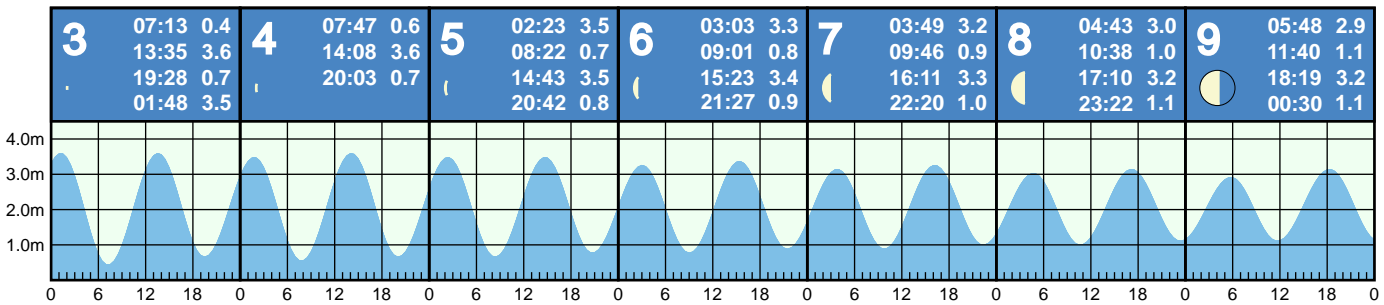
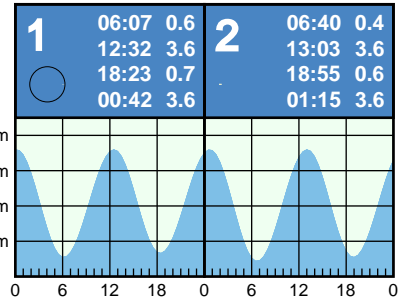
TUESDAY

WEDNESDAY

THURSDAY

FRIDAY

SATURDAY



Blue and green triangles indicate highest and lowest tides of the month, respectively. Major moon phases are circled in black.

This tide table was calculated using secondary port info at <https://www.linz.govt.nz/sites/default/files/2023-07/Secondary-ports-2023-24.csv>
 Calculated using MSL, Range Ratio, high and low water time differences.

NOTE: These tide predictions are not official tide tables as specified in Maritime Rules Part 25 Nautical Charts and Publications (pursuant to Section 36 of the Maritime Transport Act 1994).

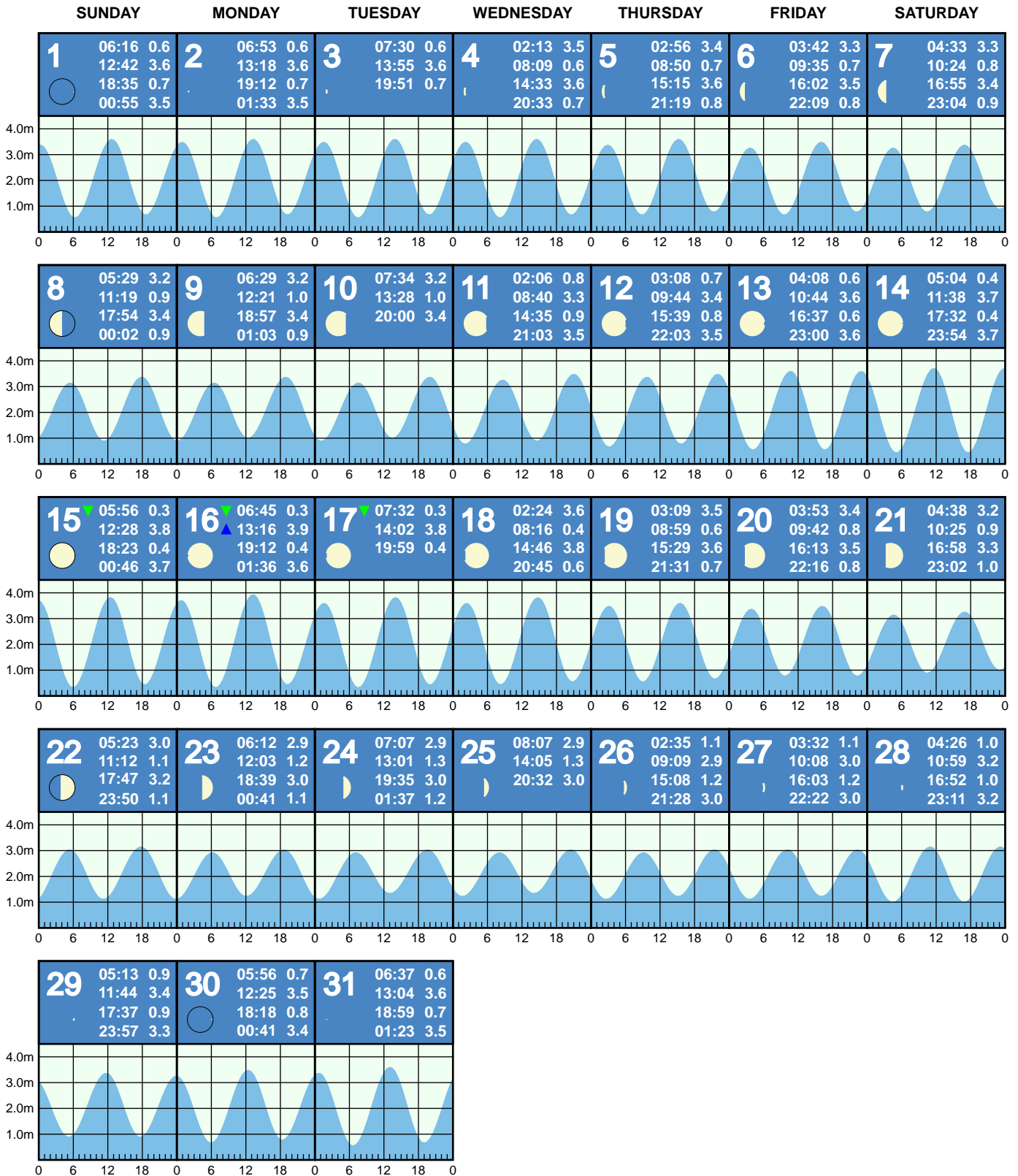
All times are adjusted for daylight savings time.

(c) Copyright 2024, offloop.net

TIDAL PREDICTIONS FOR WHAKAPIRAU

(based on Port Taranaki)

DECEMBER 2024



Blue and green triangles indicate highest and lowest tides of the month, respectively. Major moon phases are circled in black.

This tide table was calculated using secondary port info at <https://www.linz.govt.nz/sites/default/files/2023-07/Secondary-ports-2023-24.csv>
 Calculated using MSL, Range Ratio, high and low water time differences.

NOTE: These tide predictions are not official tide tables as specified in Maritime Rules Part 25 Nautical Charts and Publications (pursuant to Section 36 of the Maritime Transport Act 1994).

All times are adjusted for daylight savings time.

(c) Copyright 2024, offloop.net